







ZONING DISTRICT LEGEND

-  AG - General Agricultural District
-  RCI - Rural Commercial / Industrial District
(Measured 660 feet on each side of highway right-of-way)
-  WPO - Wellhead Protection Overlay District
-  AHO - Airport Hazard Overlay District
(Refer to Official Airport Hazard Zoning Map)
-  FHO - Flood Hazard Overlay District
(Refer to Official FIRM maps for Valley County)
-  Municipal Zoning Jurisdiction Boundaries

OFFICIAL ZONING MAP
Valley County, Nebraska

STAHR & ASSOCIATES, INC.

Community and County Planning - Economic Development Consultants

919 COUNTRY CLUB AVENUE, SUITE 4
YORK, NEBRASKA 68467

TELEPHONE (402) 710-1819
E-MAIL ojstahr@hotmail.com